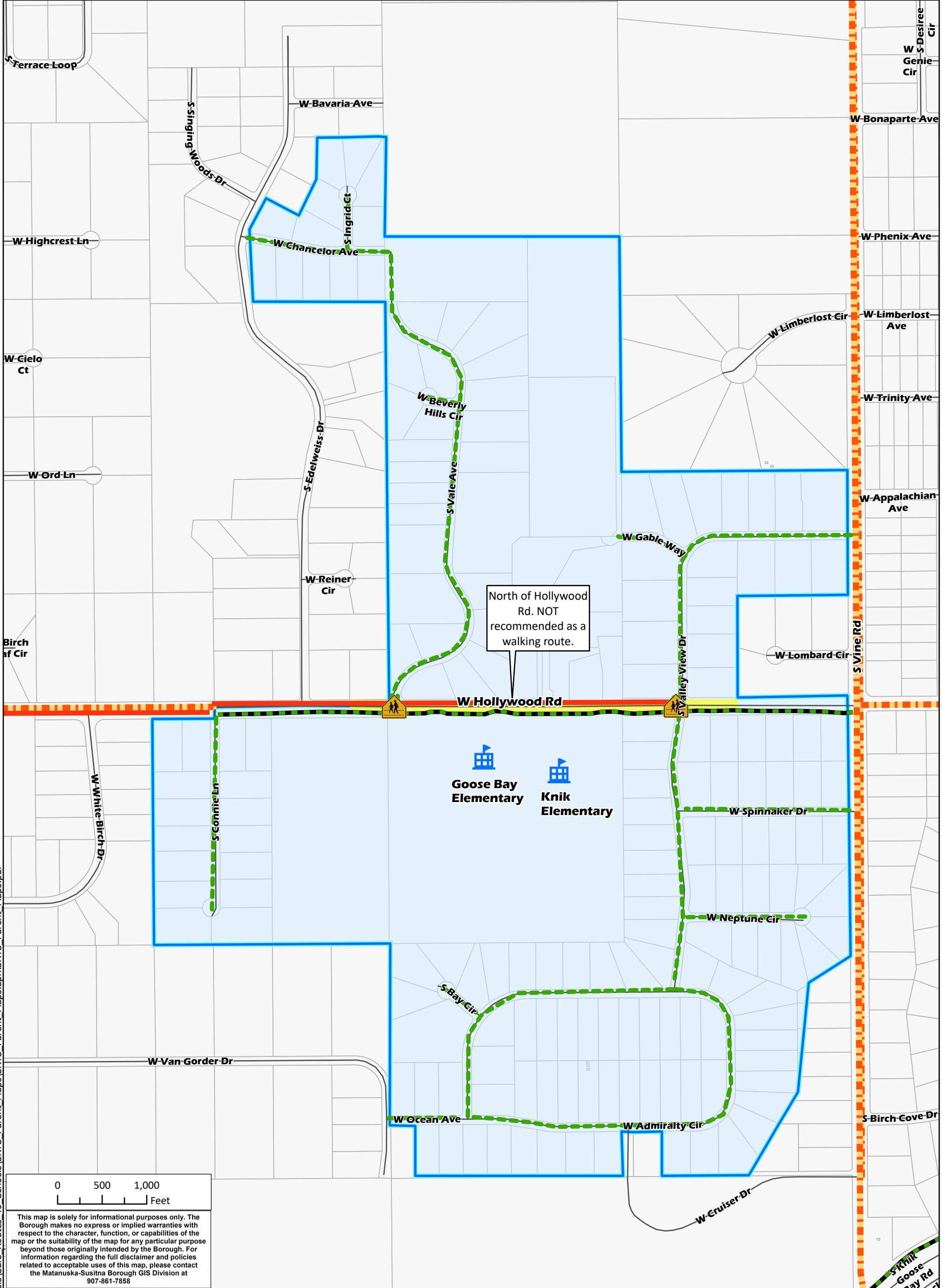


Path: M:\Product\Planning\Schools\Safe_Routes_To_Schools\SRIS_Parent_Maps\SRIS_Parent_Maps.aprx\SRIS_Parent_Maps.pdf











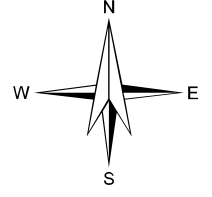
This map is solely for informational purposes only. The Borough makes no express or implied warranties with respect to the character, function, or capabilities of the map or the suitability of the map for any particular purpose beyond those originally intended by the Borough. For information regarding the full disclaimer and policies related to acceptable uses of this map, please contact the Matanuska-Susitna Borough GIS Division at 907-861-7858



Knik & Goose Bay Elementary Schools Safe Routes to School (SRTS Plan 2024)

Legend

-  Elementary Schools
-  Safer Street Crossing
-  Safer Walking Route
-  Walking Route NOT recommended
-  Separated Path
-  Barrier Road: Do NOT Cross Here
-  School Zones (20 MPH)
-  Current Walking Area



8/5/2024