
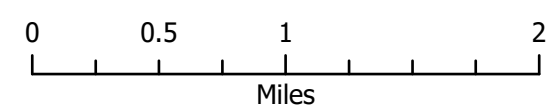




TRAPPER CREEK RSA 30

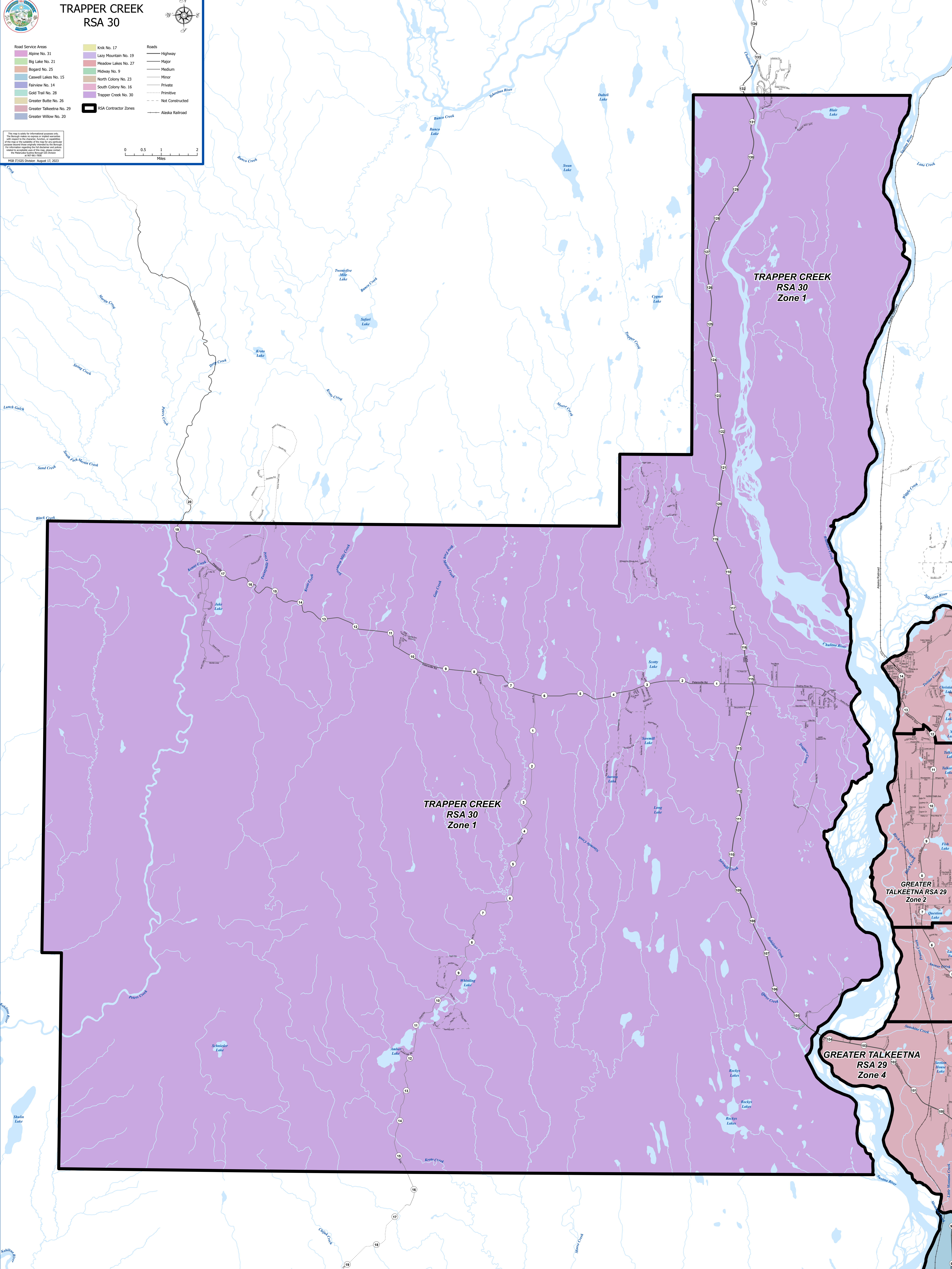


- | | |
|-----------------------------|-----------------|
| Road Service Areas | Roads |
| Alpine No. 31 | Highway |
| Big Lake No. 21 | Major |
| Bogard No. 25 | Medium |
| Caswell Lakes No. 15 | Minor |
| Fairview No. 14 | Private |
| Gold Trail No. 28 | Primitive |
| Greater Butte No. 26 | Not Constructed |
| Greater Talkeetna No. 29 | Alaska Railroad |
| Greater Willow No. 20 | |
| Knik No. 17 | |
| Lazy Mountain No. 19 | |
| Meadow Lakes No. 27 | |
| Midway No. 9 | |
| North Colony No. 23 | |
| South Colony No. 16 | |
| Trapper Creek No. 30 | |
| RSA Contractor Zones | |



This map is made for informational purposes only. The Borough makes no warranty or accepted responsibility with respect to the accuracy, timeliness, or completeness of the information shown on this map. For more information, please contact the Municipality of Trapper Creek at 907.451.2222.

MSB ITGIS Division August 17, 2023



**TRAPPER CREEK
RSA 30
Zone 1**

**GREATER TALKEETNA
RSA 29
Zone 2**

**GREATER TALKEETNA
RSA 29
Zone 4**

**TRAPPER CREEK
RSA 30
Zone 1**

**GREATER TALKEETNA
RSA 29
Zone 2**

**GREATER TALKEETNA
RSA 29
Zone 4**