


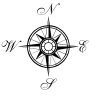
Path: M:\Product\Administration\Clerks\ElectionMaps\ElectionMaps.aprx



Matanuska-Susitna Borough

Assembly District 6

with Fire Service Areas



Assembly Districts

City Boundary

0 0.5 1 Miles

Map prepared by: MSB Information Technology/GIS 9/9/2024

7

**GREATER PALMER
CONSOLIDATED
FSA 132** 1

**WEST LAKES
FSA 136**

6

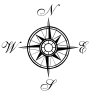
6

**CENTRAL
MAT-SU
FSA 130**

3

**City of
Wasilla**

4



Assembly Districts

City Boundary

0 0.5 1 Miles

Map prepared by: MSB Information Technology/GIS 9/9/2024