


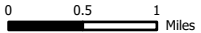

 Matanuska-Susitna Borough  
**Assembly District 4**  
**with Community Councils**

 Assembly Districts  
 City Boundary

  
  
 Map prepared by: MSB Information Technology/GIS 9/9/2024

Path: M:\ProductAdministration\Clerks\ElectionMaps\ElectionMaps.aprx