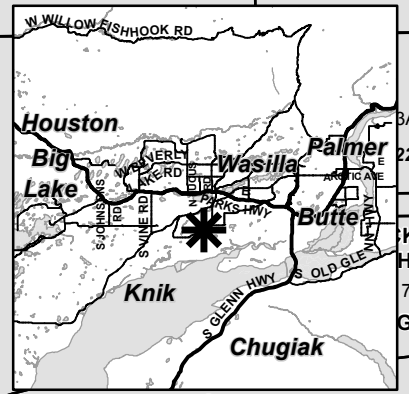




21



FAIRVIEW ESTATES

TRACTS  
4A & 4B

TR 8

TR 6

TR 5

TR 4A

TR 3

(6109)

(6727)

TR 4B

LOOP

FAIRVIEW  
ESTATES #2

1

2

(5390)

1

W-GLYDESDALE  
DR

29  
11

FAIRVIEW ESTATES ADD #1

21C  
LOTS 21A  
21B & 21C  
(7357)

20

(6485)

(2)

28

W-LOOKOUT-DR

16

LOT  
14A-1  
14A-1

(5920)

(2)

TR B

SUNRISE MOUNTAIN ESTATES

PHASE 1  
(5425)

PHASE 2

W FORAKER DR

S-STEPON-  
CIR

C12

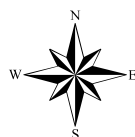
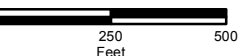
C11

D7

C13

C3

D2



This map is solely for informational purposes only. The Borough makes no express or implied warranties with respect to the character, function, or capabilities of the map or the suitability of the map for any particular purpose beyond those originally intended by the Borough. For information regarding the full disclaimer and policies related to acceptable uses of this map, please contact the Matanuska-Susitna Borough GIS Division at 907-861-7858

Matanuska-Susitna Borough - Informational Map  
RESIDENTIAL LAND USE DISTRICT MSB 17.52  
FAIRVIEW ESTATES ADDITION NO. 1  
MSB ORDINANCE NO. 02-050

Date: 8/10/2015

Document Path: M:\GIS\Products\Planning\SPUD\SPUD\_from\_Code\_Compliance\SPUD\_Maps\Web\LRUD\LRUD\_Fairview\_Estates\_Addition\_No\_1.mxd