



(2642)

(2)
2

3

22
SEVENMILE

RIDGE
5

WERTZBAUGHER

12

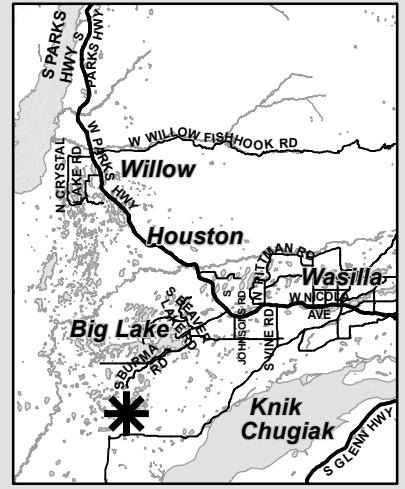
11

10

(6330)

W.MOORE_RD

S RIDGE RD



A2

1
(2248)

(3)

2

3

27
4

1

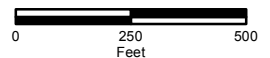
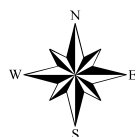
(4)
2

3

4

Document Path: M:\Gis\Products\Planning\SPUD\SPUD_from_Code_Compliance\SPUD_Maps_Web\IMD\MSB_17.28_Seven_Mile_Ridge.mxd

Matanuska-Susitna Borough - Informational Map
INTERIM MATERIALS DISTRICT MSB 17.28
SEVEN MILE RIDGE
MSB ORDINANCE NO. 13-128



This map is solely for informational purposes only. The Borough makes no express or implied warranties with respect to the character, function, or capabilities of the map or the suitability of the map for any particular purpose beyond those originally intended by the Borough. For information regarding the full disclaimer and policies related to acceptable uses of this map, please contact the Matanuska-Susitna Borough GIS Division at 907-861-7858

Date: 8/4/2015